








-  Project Area
-  2-Mile Article 10 Study Area
-  Proposed Facility Limits
-  Access Road
-  Village Boundary
-  Municipal Boundary
-  County Boundary

Base Map: Esri and its contributors, 2017

1 inch = 4,000 feet
 When Printed at 11" x 17"
 0 2,000 4,000
 Feet



NEXTERA
 ENERGY
 RESOURCES

**AERIAL PHOTOGRAPHY
 OF THE STUDY AREA
 HIGH RIVER ENERGY CENTER, LLC
 TOWN OF FLORIDA, NY**

FIGURE 4-8 OCTOBER 2019
 Map Produced by 